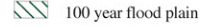
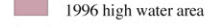
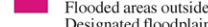



Fig. 3-5  
 Designated Flood Plain and  
 1996 Flood Events

Flooded area outside 100 year  
 designated floodplain = 670 acres

-  100 year flood plain
-  1996 high water area
-  Flooded areas outside  
Designated floodplain
-  Watershed boundary

Flood plain: Washington County Elevation  
 data: Metro Data Resource Center (RLIS, 1997)

